





















Legend

 Subject Property

Legend

- | | | |
|--|---|---|
|  Agricultural Land Reserve (ALR)
(Data Source: ALC, Jan.31, 2010) |  Steep Slopes (greater than 30%) |  Country Inn/Store |
|  Provincial Parks
(Data Source: ILMB, 2004) |  Working Landscape Fisheries Planning Area |  Gravel Extraction |
|  Public Use |  Working Landscape Biodiversity Corridor |  Electoral Area Boundary |
|  Upland Resource (outside ALR) | Recreational Greenways: | |
|  Rural Service Centres and Commercial |  Greenway Trail |  Inland Island Highway |
|  Industrial Areas |  Greenway Road | |
|  First Nations |  Pedestrian Crossing | |
|  Provincial Forest | Ecological Greenway Development Permit Area: | |
|  Rural Area Boundary |  Upland Habitat Greenway | |
|  Comprehensive Planning Area Boundary |  Aquatic Habitat Greenway | |
|  Local Area Plan Boundary | | |

Riparian setbacks in Working Landscape Fisheries Planning Areas will vary based on Fisheries Act requirements.

Working Landscape Biodiversity Corridors are encouraged as voluntary measures. They may move over time e.g. as forest rotations change.

Bylaw History
 Bylaw 2042 - February 22, 1999 (parent bylaw)
 Bylaw 2100 - Amd#1 - October 25, 1999 (introduced Schedule 'C')
 Bylaw 65 - Amd#37 - May 3, 2011 (PJ1309-CVRD steep slopes)
 Bylaw 48 - Amd#33 - January 31, 2012 (CP1C06-SBE)
 Bylaw 276 - Amd#48 - February 25, 2014 (CP1C13-Bridges)