










Legend
 Subject Property

KEY

-  RURAL SETTLEMENT AREA*
-  RURAL AREA
-  INDUSTRIAL AREA*
-  MARINE INDUSTRIAL AREA*
-  AGRICULTURAL AREA*
-  UPLAND RESOURCE AREA
-  300m COASTAL AREA
-  RURAL SERVICE CENTRE

*Precise locations and boundaries to be determined in future Electoral Area and Local Area Plans or other planning studies.

RURAL COMOX VALLEY - OCP
 Regional District of Comox/Strathcona

Land Use Designation Map - Schedule B