






Soil Moisture and Excess Water Limitations for Agricultural Production

- | | | | |
|---|---|--|---------------------------------|
|  | Excess Water & Soil Moisture Deficiency |  | Agricultural Land Reserve (ALR) |
|  | Excess Water |  | Electoral Area Boundaries |
|  | Soil Moisture Deficiency | | |

NOTE: THIS INFORMATION IS BASED ON AVAILABLE SOILS DATA. PORTIONS OF THE AGRICULTURAL STUDY AREA DO NOT HAVE SOILS DATA AVAILABLE. THE INFORMATION ON THIS MAP IS GENERALIZED TO A SCALE THAT IS NOT SUITABLE FOR MAKING FARM LEVEL MANAGEMENT DECISIONS.